

GRID SEARCH

Route Coordinates

Date: _____

Sectional:
Entry Point:
Exit Point

ANCHORAGE

Grid #:

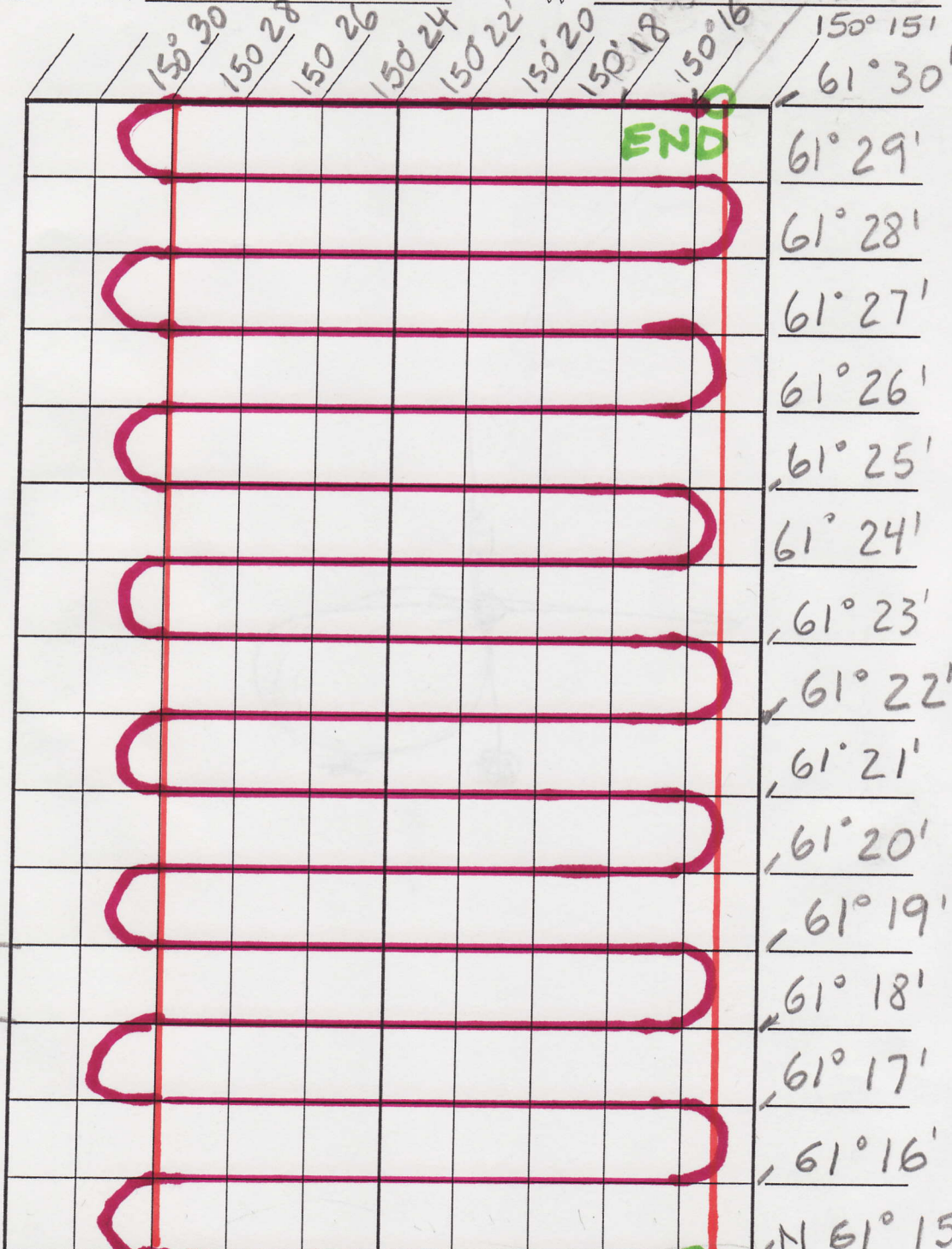
060N01

N 61° 15' 00


W 150° 15' 00

N 61° 30' 00


W 150° 15' 00



335°



155°



245°

065°

IDENTIFIER

NAVIGATIONAL AIDS

FREQUENCY

START

RADIAL